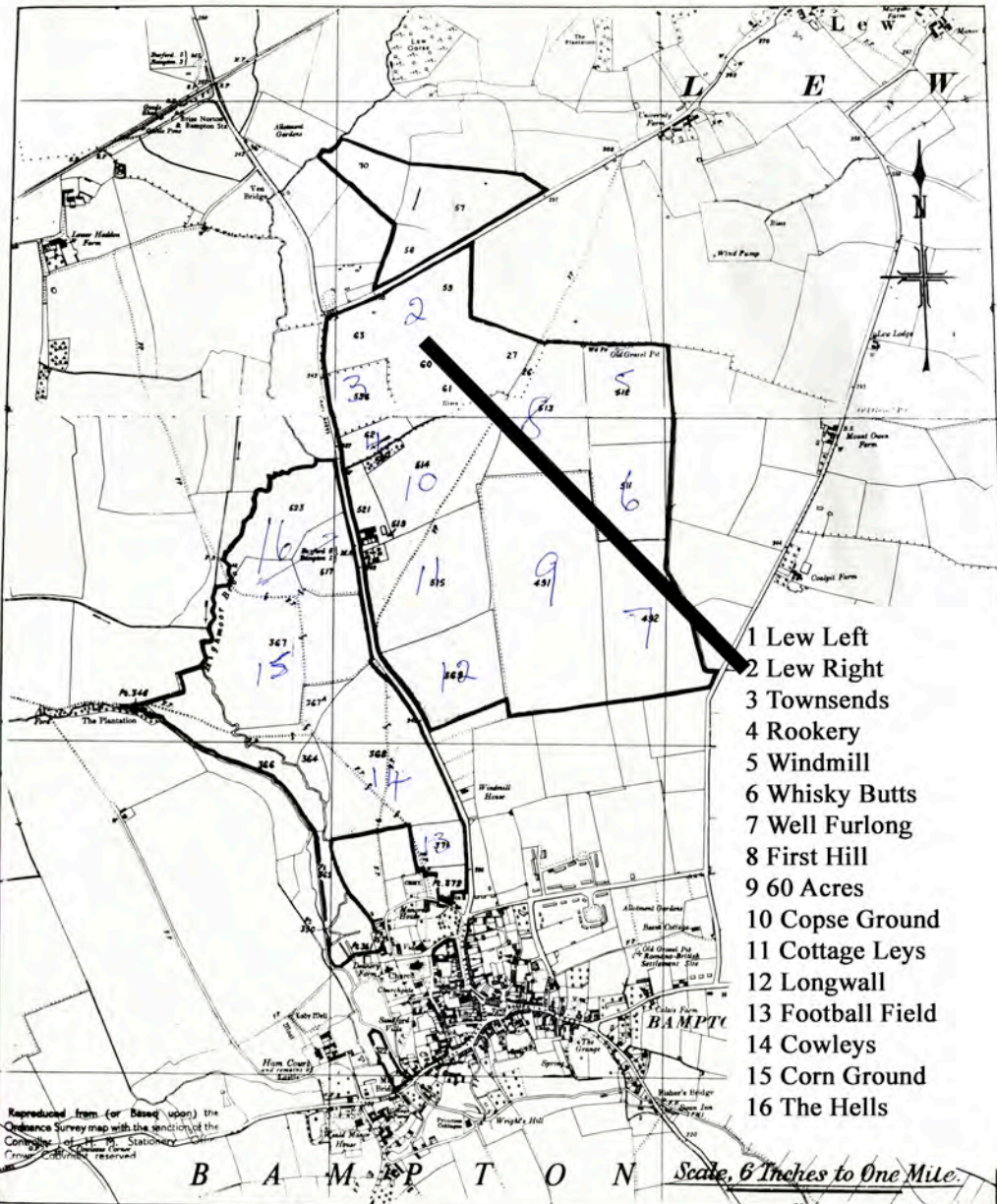


- 1 Lew Left
- 2 Lew Right
- 3 Townsends
- 4 Rookery
- 5 Windmill
- 6 Whisky Butts
- 7 Well Furlong
- 8 First Hill
- 9 60 Acres
- 10 Copse Ground
- 11 Cottage Leys
- 12 Longwall
- 13 Football Field
- 14 Cowleys
- 15 Corn Ground
- 16 The Hells

Reproduced from (or based upon) the Ordnance Survey map with the sanction of the Controller of Her Majesty's Stationery Office.

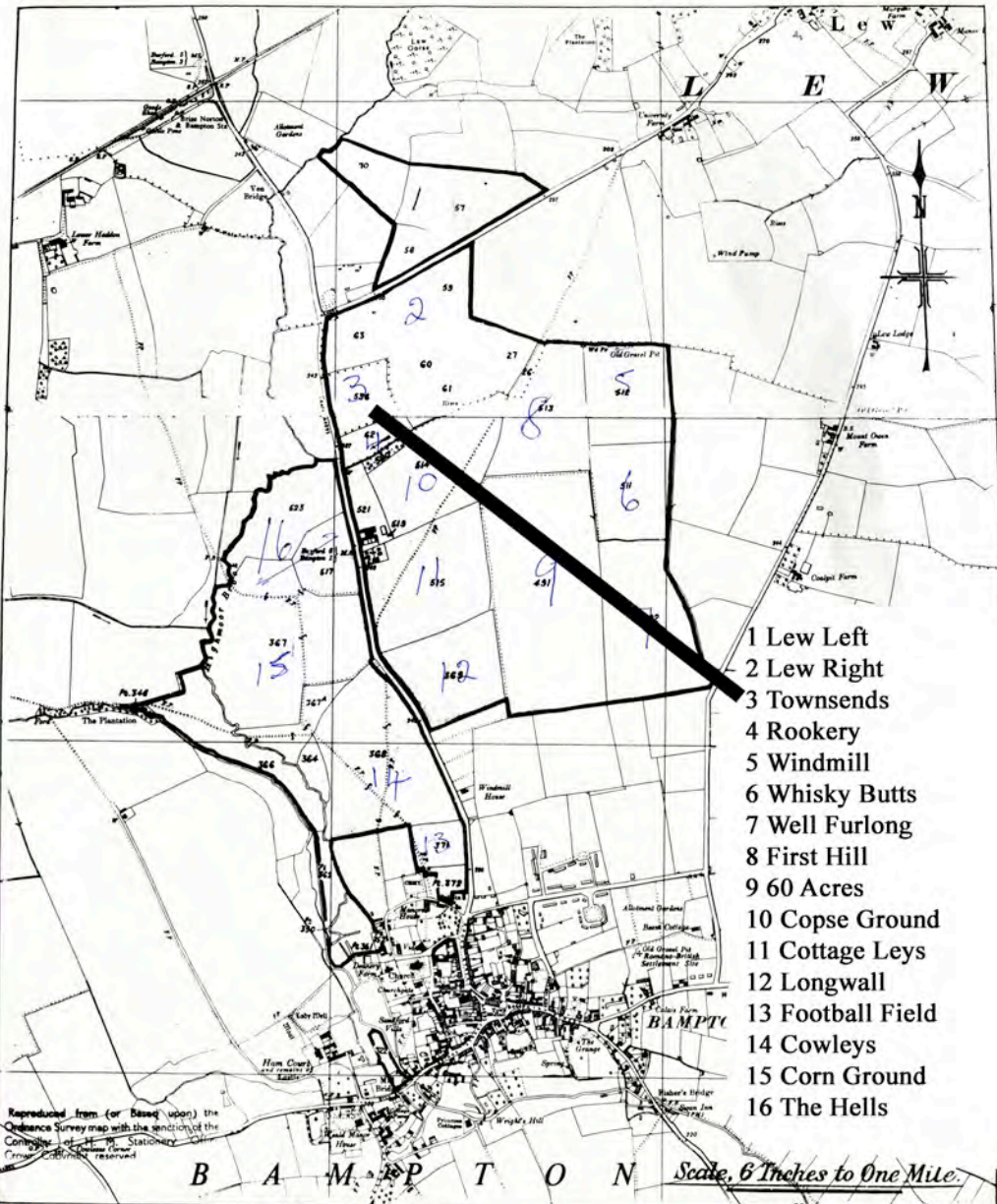


- 1 Lew Left
- 2 Lew Right
- 3 Townsends
- 4 Rookery
- 5 Windmill
- 6 Whisky Butts
- 7 Well Furlong
- 8 First Hill
- 9 60 Acres
- 10 Copse Ground
- 11 Cottage Leys
- 12 Longwall
- 13 Football Field
- 14 Cowleys
- 15 Corn Ground
- 16 The Hells

Reproduced from (or based upon) the Ordnance Survey map with the sanction of the Controller of Her Majesty's Stationery Office. (Crown Copyright Reserved)

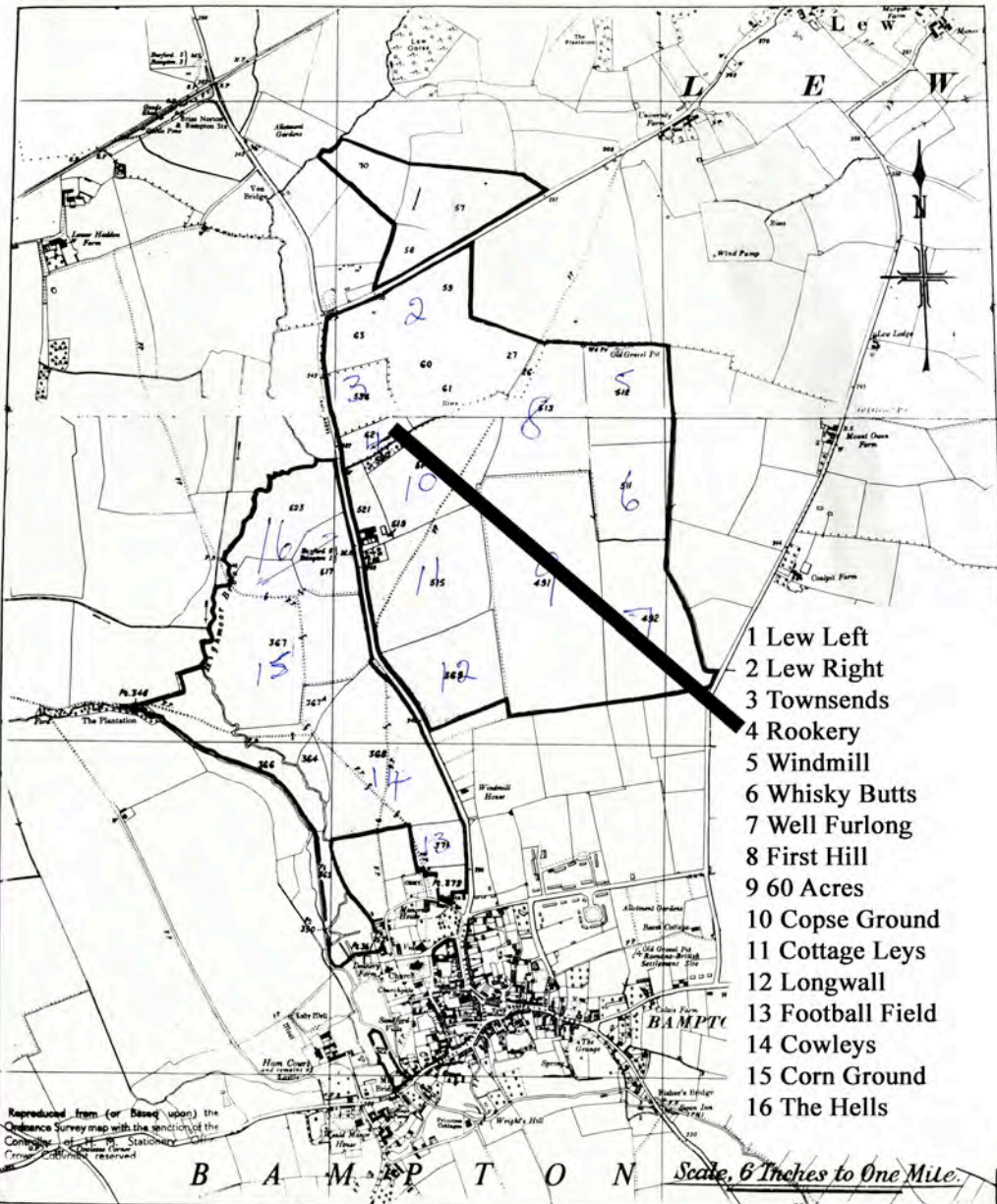
B A M P T O N Scale, 6 Inches to One Mile.





- 1 Lew Left
- 2 Lew Right
- 3 Townsends
- 4 Rookery
- 5 Windmill
- 6 Whisky Butts
- 7 Well Furlong
- 8 First Hill
- 9 60 Acres
- 10 Copse Ground
- 11 Cottage Leys
- 12 Longwall
- 13 Football Field
- 14 Cowleys
- 15 Corn Ground
- 16 The Hells

Reproduced from (or based upon) the Ordnance Survey map with the sanction of the Controller of Her Majesty's Stationery Office, London (Crown Copyright Reserved)

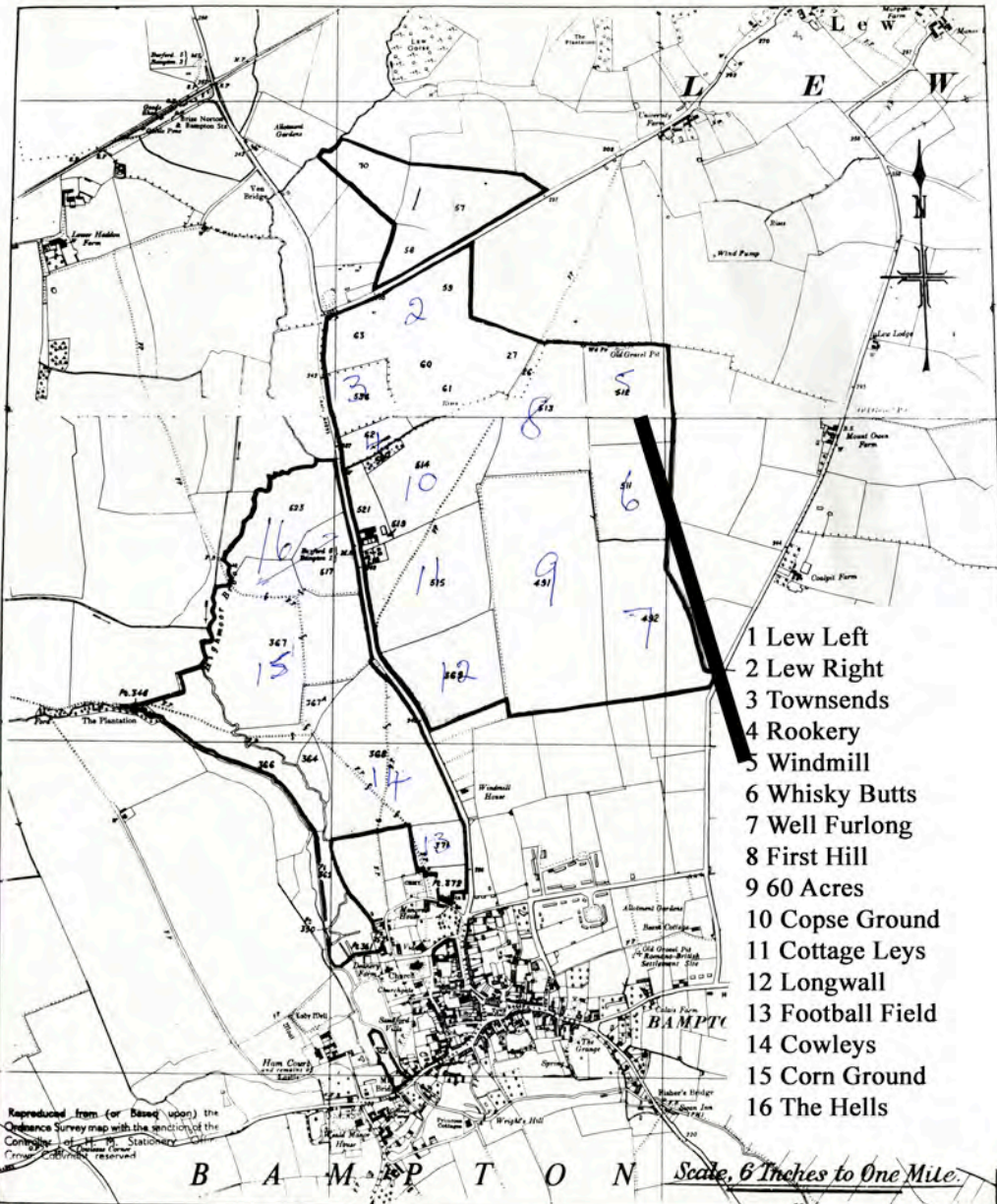


- 1 Lew Left
- 2 Lew Right
- 3 Townsends
- 4 Rookery
- 5 Windmill
- 6 Whisky Butts
- 7 Well Furlong
- 8 First Hill
- 9 60 Acres
- 10 Copse Ground
- 11 Cottage Leys
- 12 Longwall
- 13 Football Field
- 14 Cowleys
- 15 Corn Ground
- 16 The Hells

Reproduced from (or based upon) the Ordnance Survey map with the sanction of the Controller of Her Majesty's Stationery Office. (Crown Copyright Reserved)

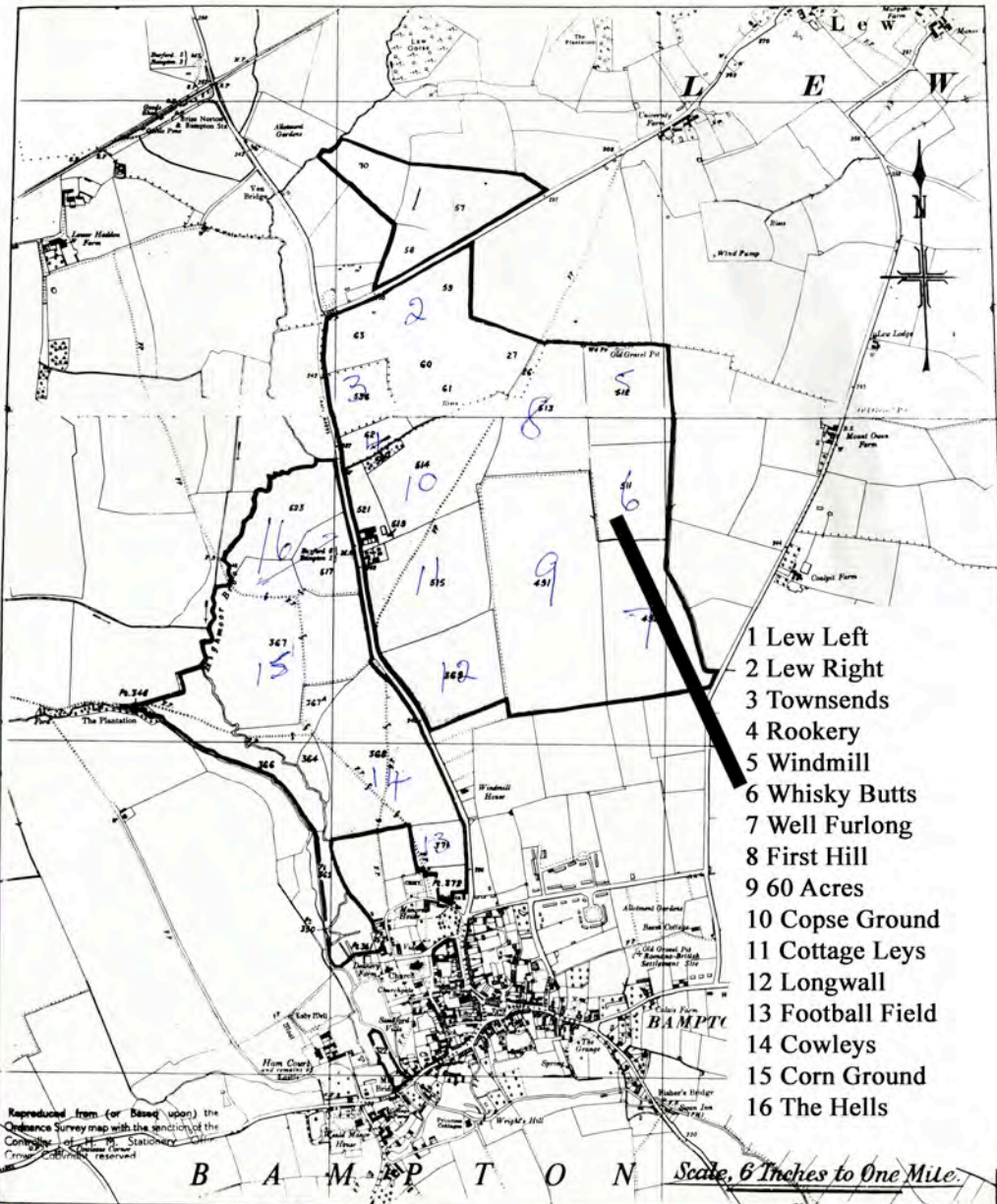
**B A M P T O N** Scale, 6 Inches to One Mile.





- 1 Lew Left
- 2 Lew Right
- 3 Townsends
- 4 Rookery
- 5 Windmill
- 6 Whisky Butts
- 7 Well Furlong
- 8 First Hill
- 9 60 Acres
- 10 Copse Ground
- 11 Cottage Leys
- 12 Longwall
- 13 Football Field
- 14 Cowleys
- 15 Corn Ground
- 16 The Hells

Reproduced from (or based upon) the Ordnance Survey map with the sanction of the Controller of Her Majesty's Stationery Office. (Crown Copyright Reserved)

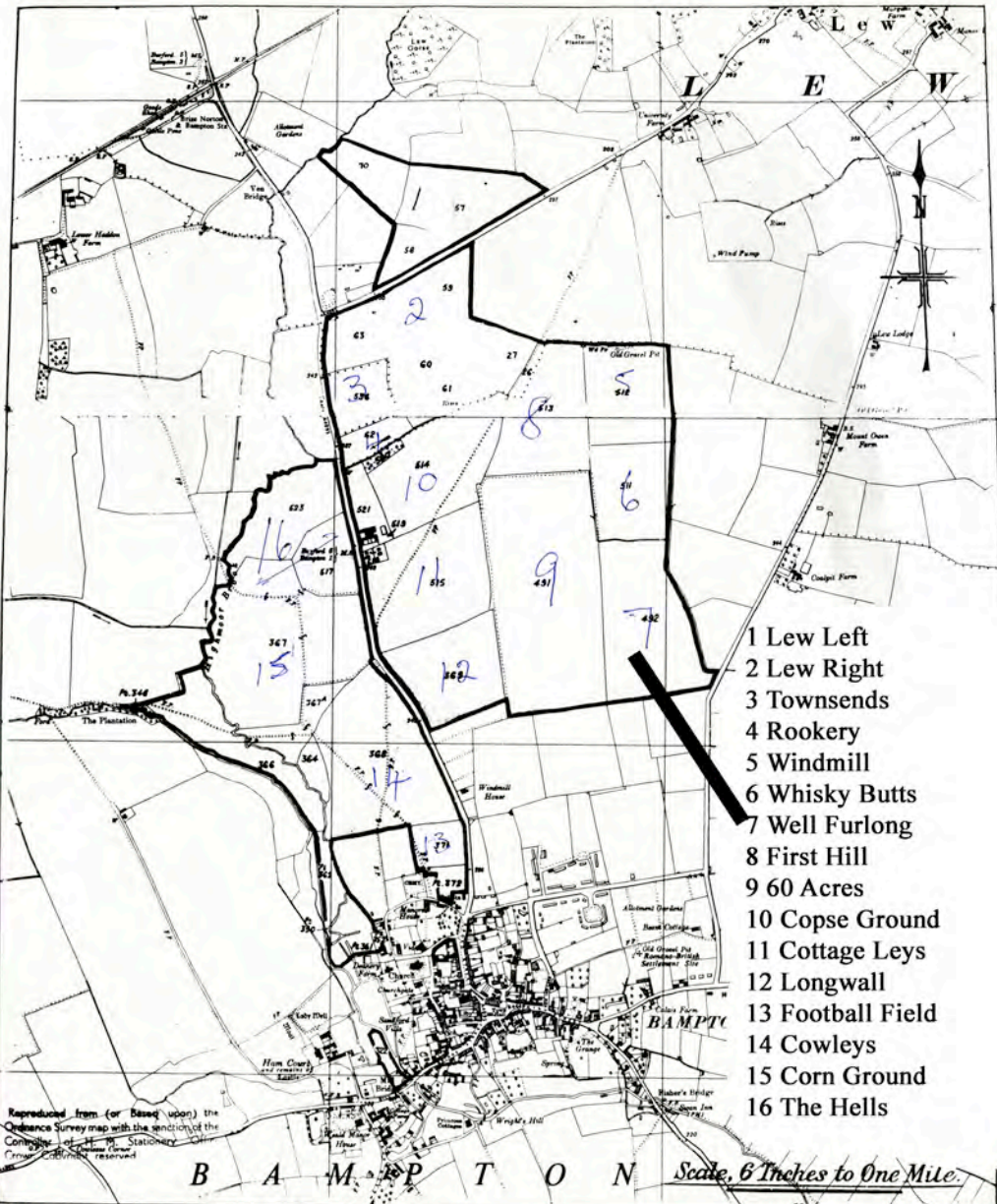


- 1 Lew Left
- 2 Lew Right
- 3 Townsends
- 4 Rookery
- 5 Windmill
- 6 Whisky Butts
- 7 Well Furlong
- 8 First Hill
- 9 60 Acres
- 10 Copse Ground
- 11 Cottage Leys
- 12 Longwall
- 13 Football Field
- 14 Cowleys
- 15 Corn Ground
- 16 The Hells

Reproduced from (or based upon) the Ordnance Survey map with the sanction of the Controller of Her Majesty's Stationery Office. (Crown Copyright Reserved)

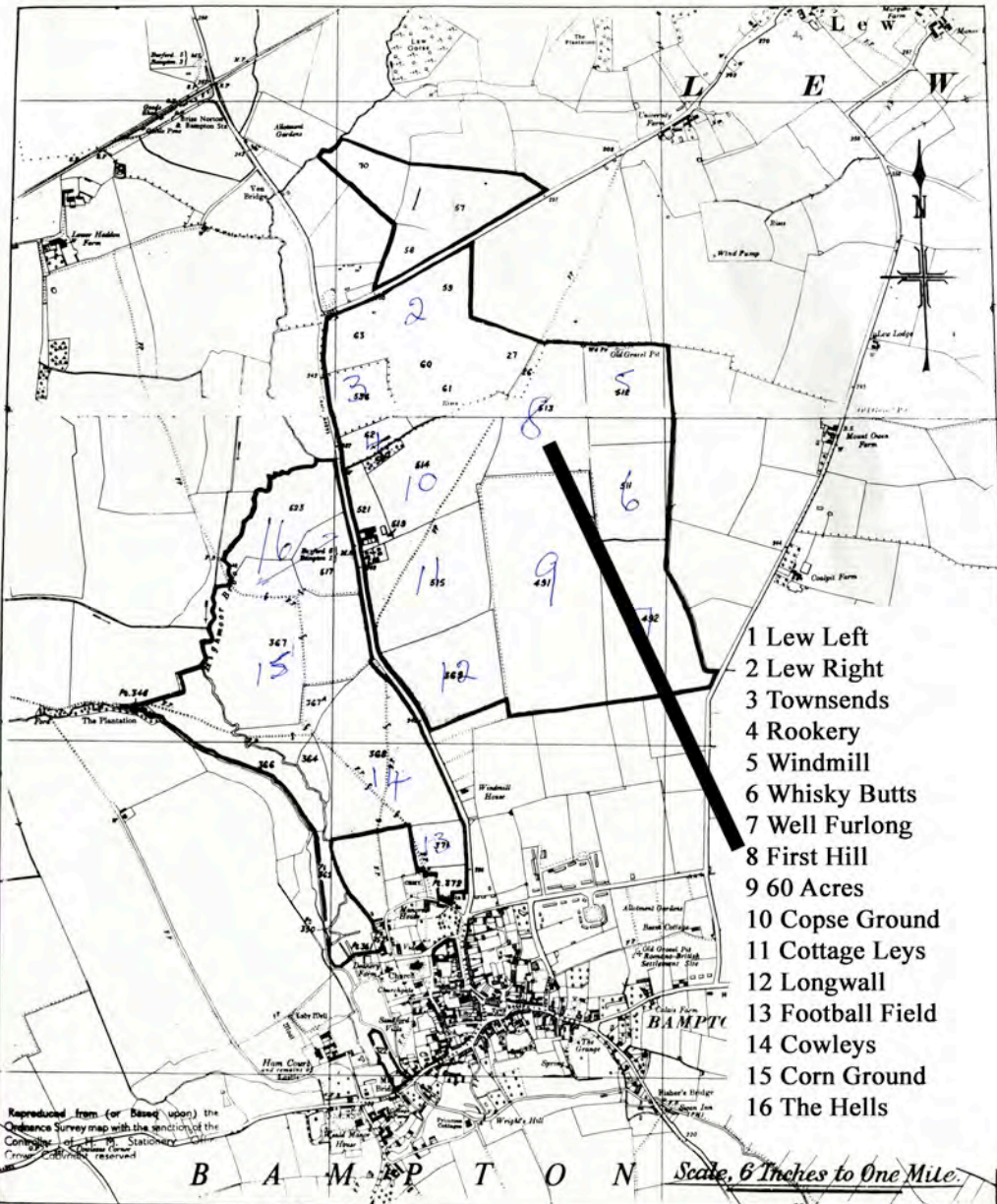
**B A M P T O N** Scale, 6 Inches to One Mile.





- 1 Lew Left
- 2 Lew Right
- 3 Townsends
- 4 Rookery
- 5 Windmill
- 6 Whisky Butts
- 7 Well Furlong
- 8 First Hill
- 9 60 Acres
- 10 Copse Ground
- 11 Cottage Leys
- 12 Longwall
- 13 Football Field
- 14 Cowleys
- 15 Corn Ground
- 16 The Hells

Reproduced from (or based upon) the Ordnance Survey map with the sanction of the Controller of Her Majesty's Stationery Office. (Crown Copyright Reserved)

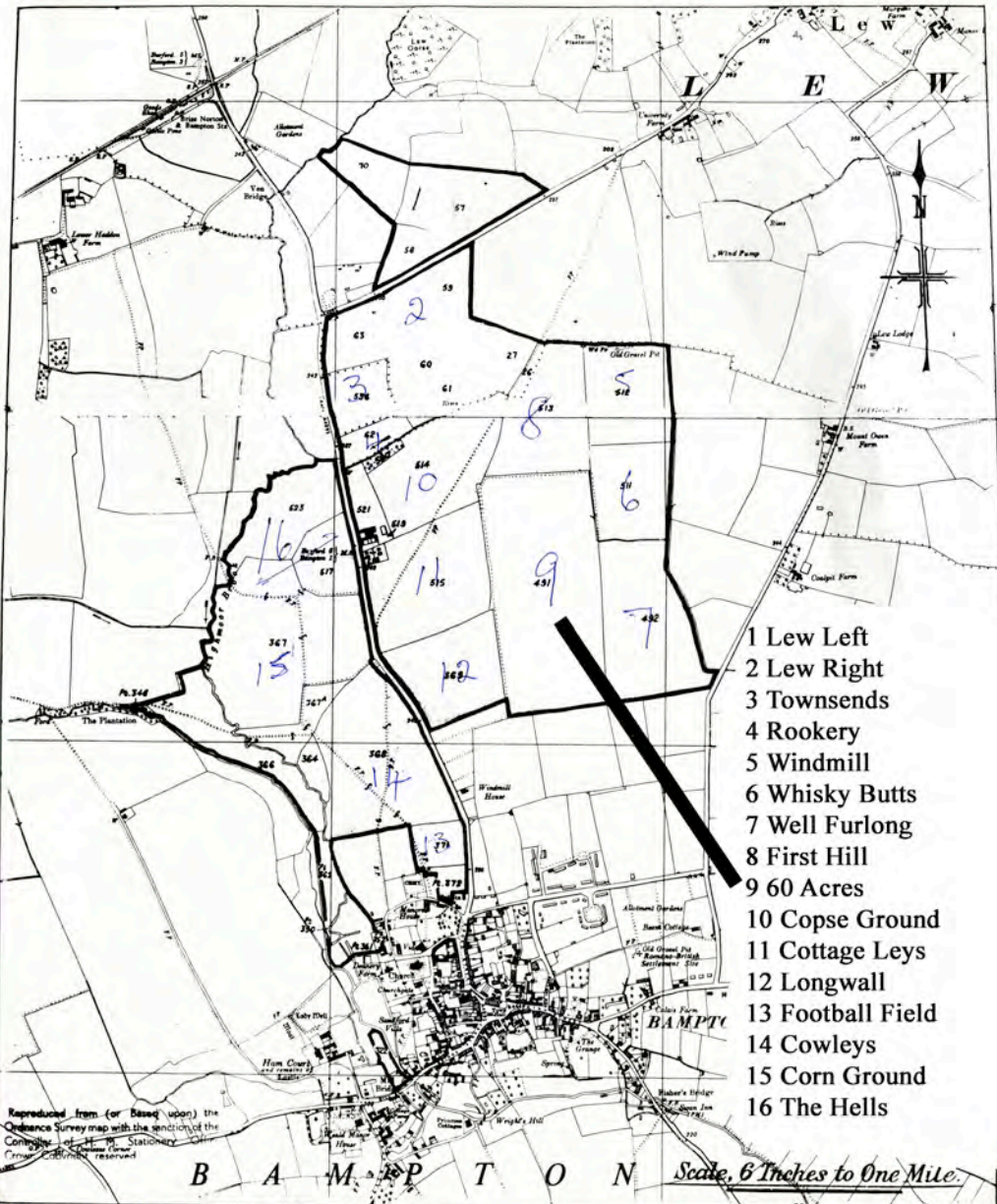


- 1 Lew Left
- 2 Lew Right
- 3 Townsends
- 4 Rookery
- 5 Windmill
- 6 Whisky Butts
- 7 Well Furlong
- 8 First Hill
- 9 60 Acres
- 10 Copse Ground
- 11 Cottage Leys
- 12 Longwall
- 13 Football Field
- 14 Cowleys
- 15 Corn Ground
- 16 The Hells

Reproduced from (or based upon) the  
 Ordnance Survey map with the sanction of the  
 Controller of Her Majesty's Stationery  
 Office, London (Crown Copyright Reserved)

**B A M P T O N** Scale, 6 Inches to One Mile.

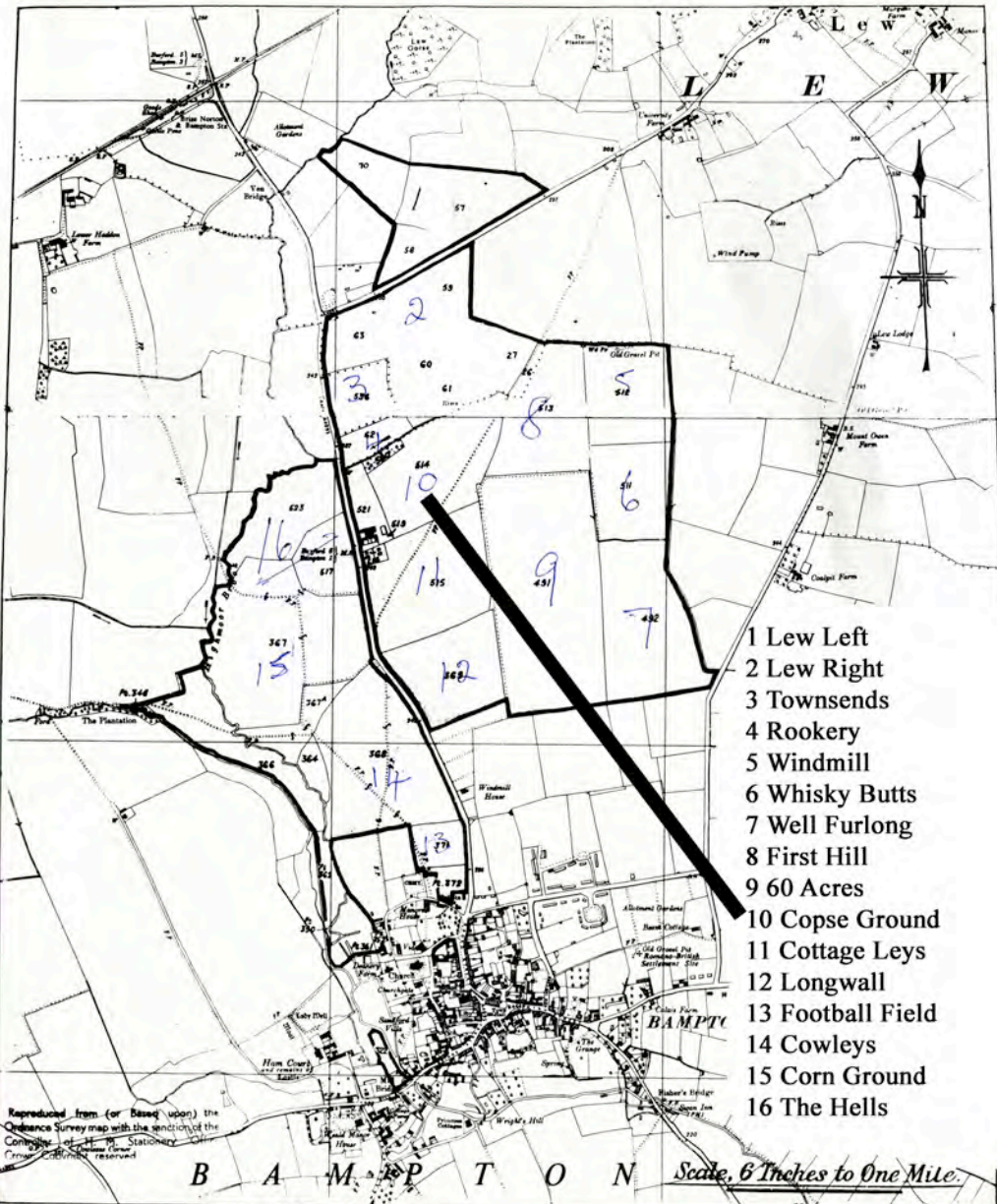




- 1 Lew Left
- 2 Lew Right
- 3 Townsends
- 4 Rookery
- 5 Windmill
- 6 Whisky Butts
- 7 Well Furlong
- 8 First Hill
- 9 60 Acres
- 10 Copse Ground
- 11 Cottage Leys
- 12 Longwall
- 13 Football Field
- 14 Cowleys
- 15 Corn Ground
- 16 The Hells

Reproduced from (or based upon) the Ordnance Survey map with the sanction of the Controller of Her Majesty's Stationery Office. (Crown Copyright Reserved)

**B A M P T O N** Scale, 6 Inches to One Mile.

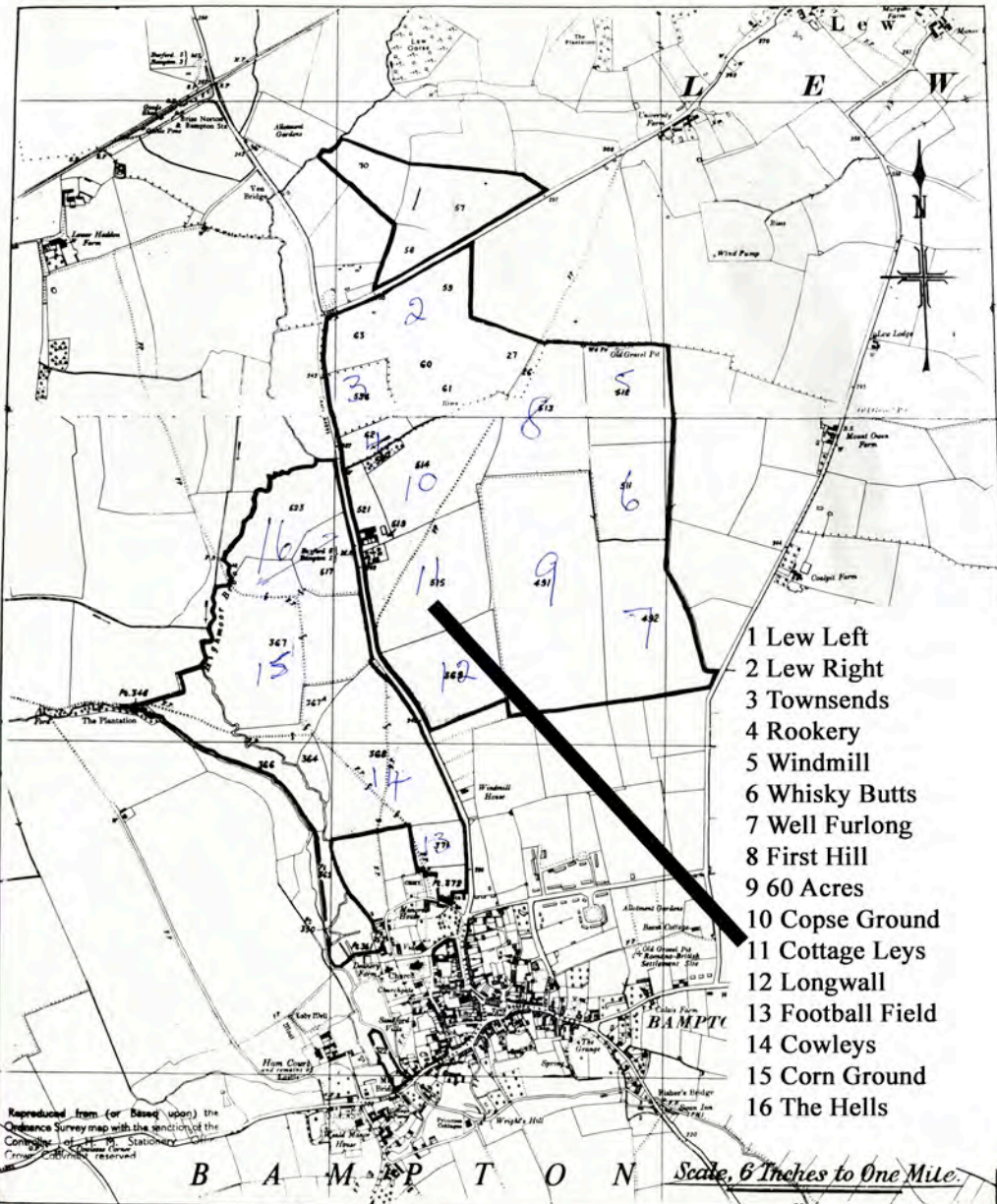


- 1 Lew Left
- 2 Lew Right
- 3 Townsends
- 4 Rookery
- 5 Windmill
- 6 Whisky Butts
- 7 Well Furlong
- 8 First Hill
- 9 60 Acres
- 10 Copse Ground
- 11 Cottage Leys
- 12 Longwall
- 13 Football Field
- 14 Cowleys
- 15 Corn Ground
- 16 The Hells

Reproduced from (or based upon) the Ordnance Survey map with the sanction of the Controller of Her Majesty's Stationery Office. (Crown Copyright Reserved)

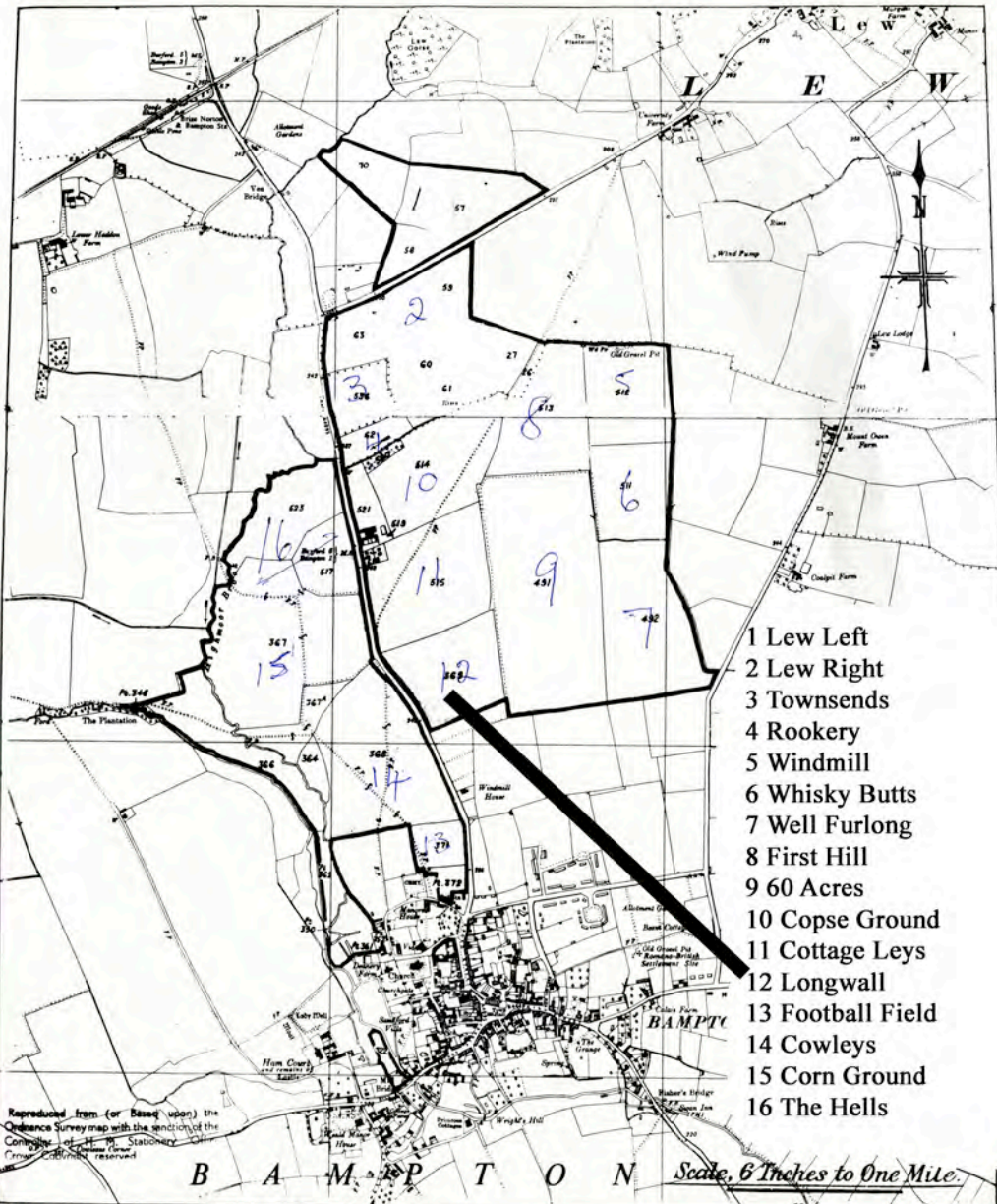
**B A M P T O N** Scale, 6 Inches to One Mile.





- 1 Lew Left
- 2 Lew Right
- 3 Townsends
- 4 Rookery
- 5 Windmill
- 6 Whisky Butts
- 7 Well Furlong
- 8 First Hill
- 9 60 Acres
- 10 Copse Ground
- 11 Cottage Leys
- 12 Longwall
- 13 Football Field
- 14 Cowleys
- 15 Corn Ground
- 16 The Hells

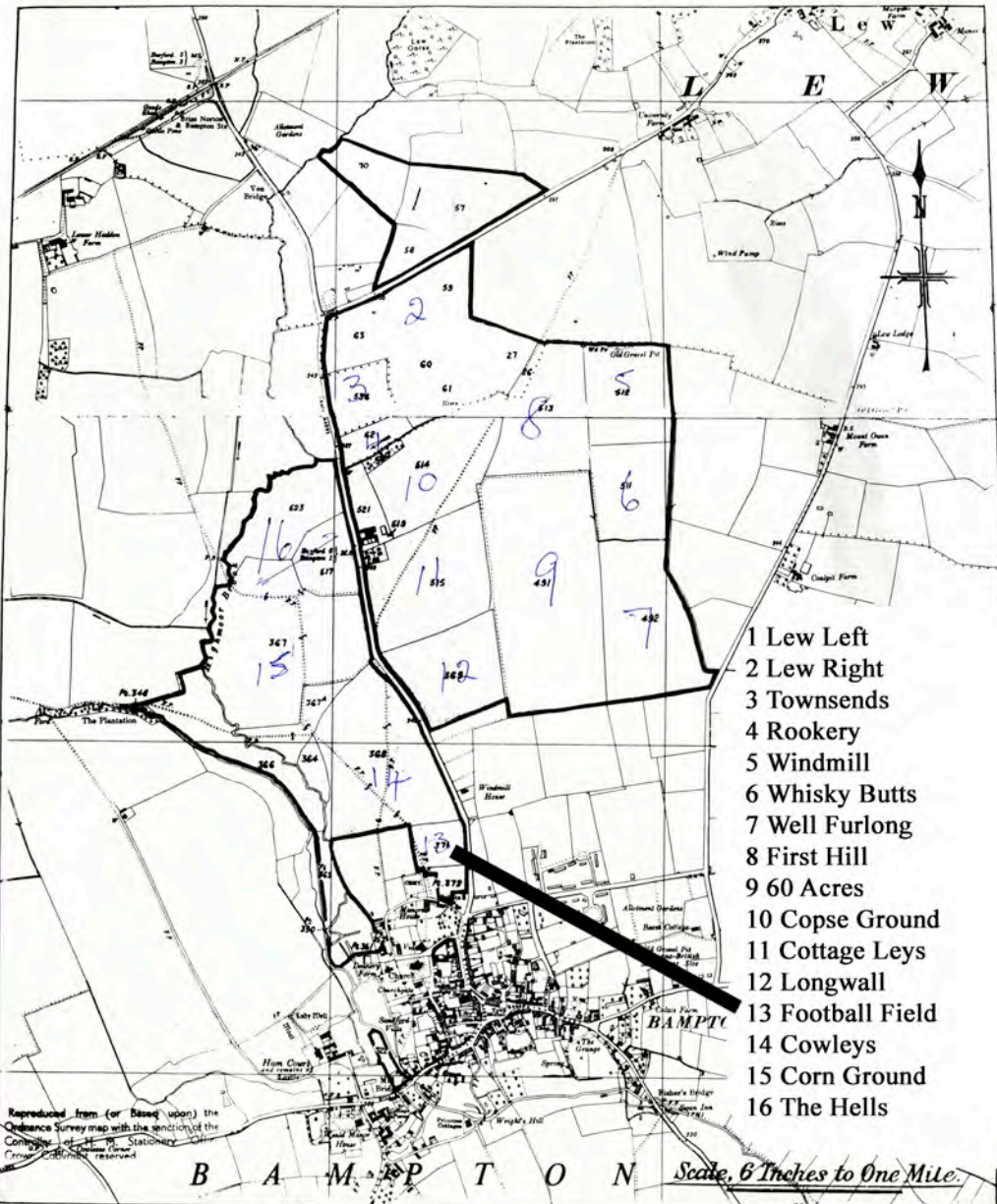
Reproduced from (or based upon) the Ordnance Survey map with the sanction of the Controller of Her Majesty's Stationery Office.



- 1 Lew Left
- 2 Lew Right
- 3 Townsends
- 4 Rookery
- 5 Windmill
- 6 Whisky Butts
- 7 Well Furlong
- 8 First Hill
- 9 60 Acres
- 10 Copse Ground
- 11 Cottage Leys
- 12 Longwall
- 13 Football Field
- 14 Cowleys
- 15 Corn Ground
- 16 The Hells

Reproduced from (or based upon) the Ordnance Survey map with the sanction of the Controller of Her Majesty's Stationery Office. (Crown Copyright Reserved)

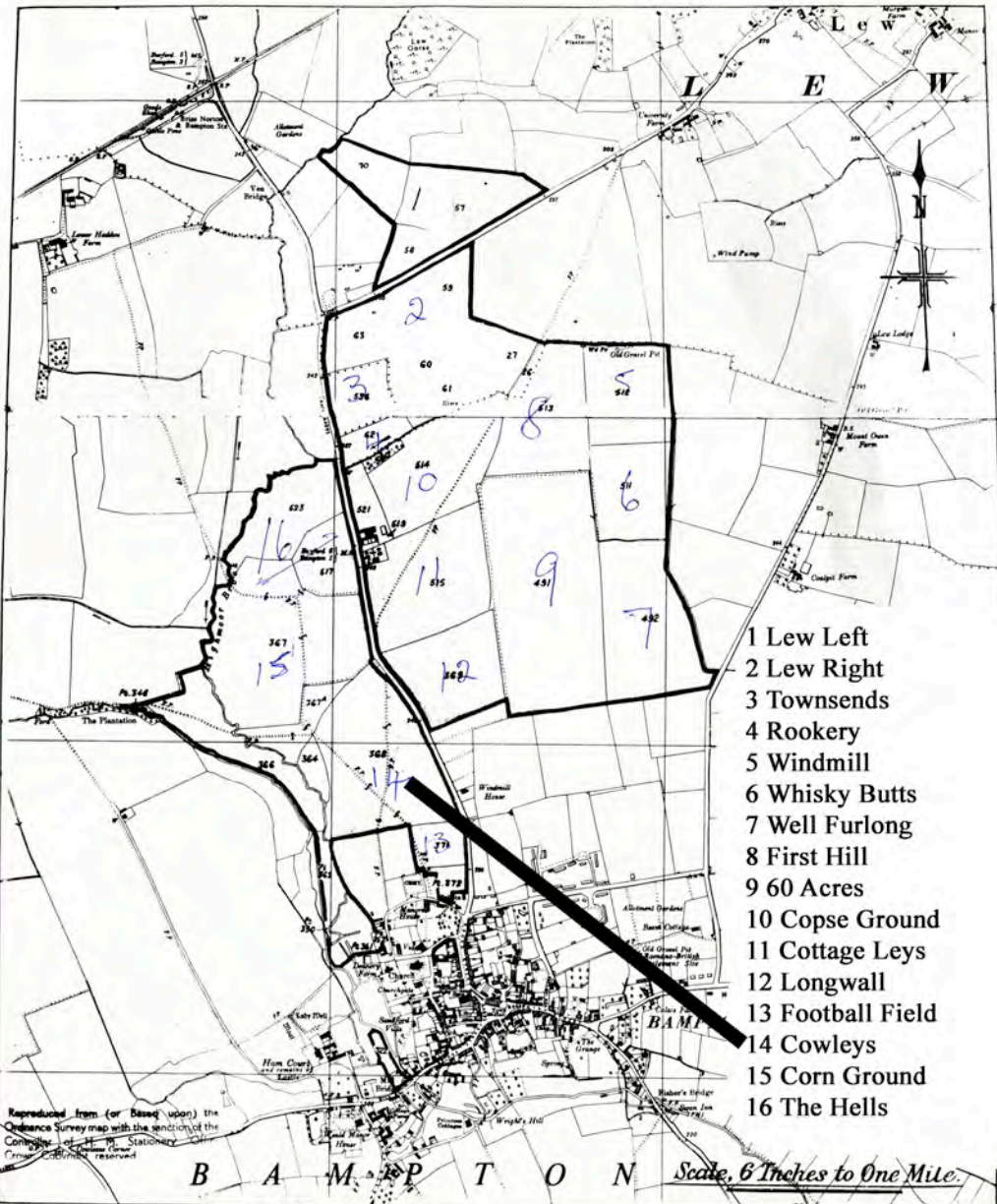




- 1 Lew Left
- 2 Lew Right
- 3 Townsends
- 4 Rookery
- 5 Windmill
- 6 Whisky Butts
- 7 Well Furlong
- 8 First Hill
- 9 60 Acres
- 10 Copse Ground
- 11 Cottage Leys
- 12 Longwall
- 13 Football Field
- 14 Cowleys
- 15 Corn Ground
- 16 The Hells

Reproduced from (or based upon) the Ordnance Survey map with the sanction of the Controller of Her Majesty's Stationery Office. Crown Copyright Reserved.

B A M P T O N Scale, 6 Inches to One Mile.

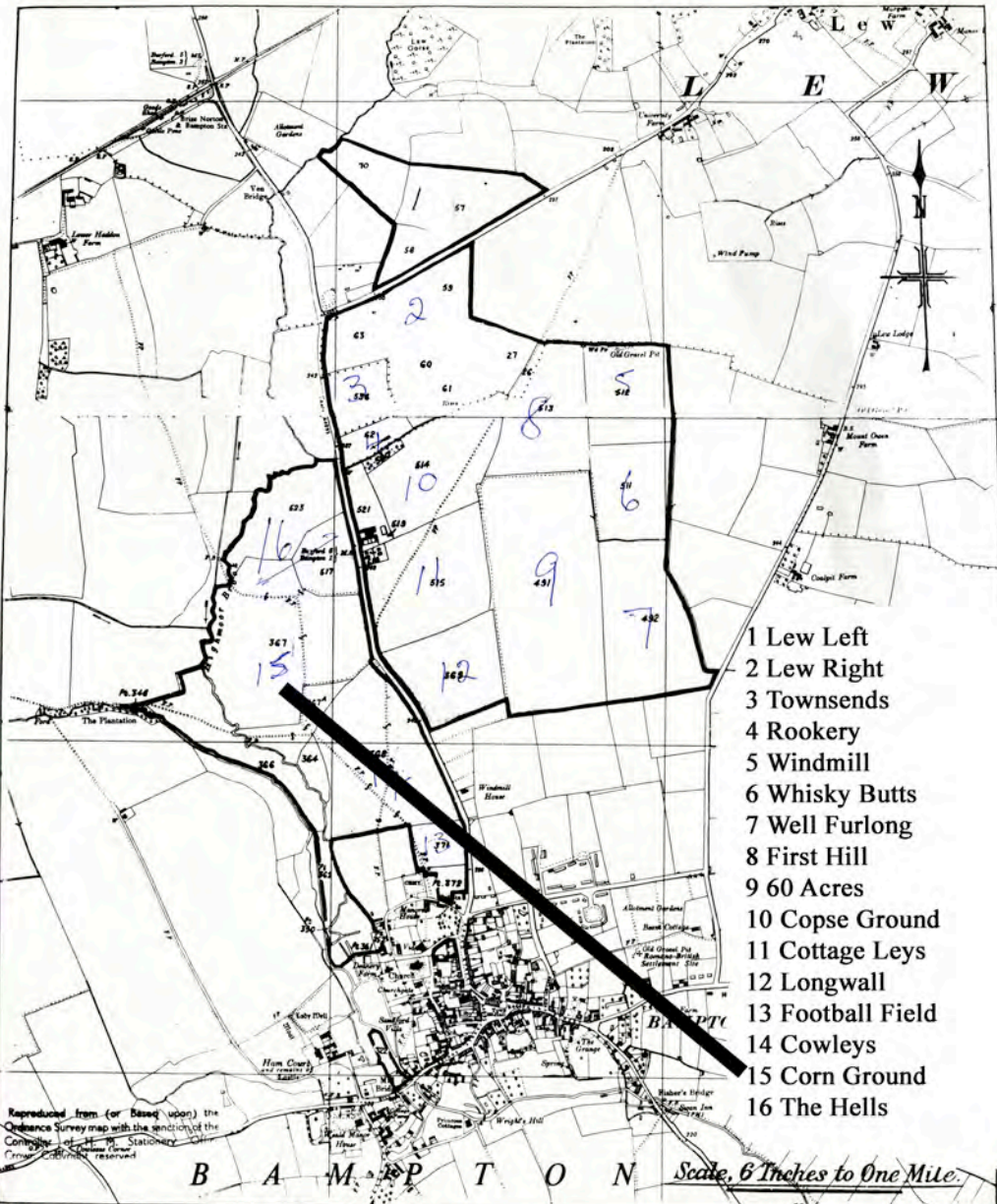


- 1 Lew Left
- 2 Lew Right
- 3 Townsends
- 4 Rookery
- 5 Windmill
- 6 Whisky Butts
- 7 Well Furlong
- 8 First Hill
- 9 60 Acres
- 10 Copse Ground
- 11 Cottage Leys
- 12 Longwall
- 13 Football Field
- 14 Cowleys
- 15 Corn Ground
- 16 The Hells

Reproduced from (or based upon) the Ordnance Survey map with the sanction of the Controller of Her Majesty's Stationery Office. (Crown Copyright Reserved)

**B A M P T O N** Scale, 6 Inches to One Mile.

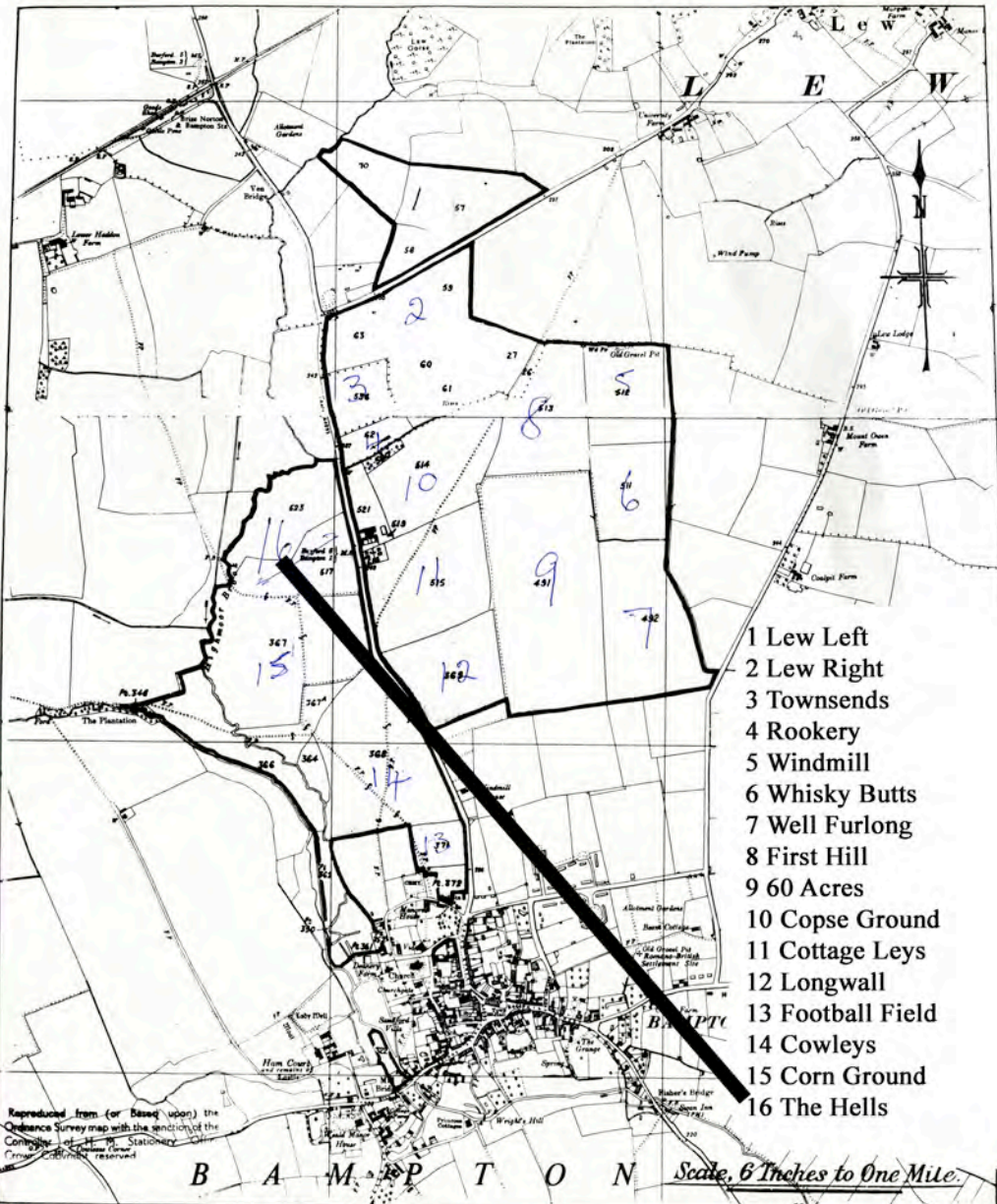




- 1 Lew Left
- 2 Lew Right
- 3 Townsends
- 4 Rookery
- 5 Windmill
- 6 Whisky Butts
- 7 Well Furlong
- 8 First Hill
- 9 60 Acres
- 10 Copse Ground
- 11 Cottage Leys
- 12 Longwall
- 13 Football Field
- 14 Cowleys
- 15 Corn Ground
- 16 The Hells

Reproduced from (or based upon) the Ordnance Survey map with the sanction of the Controller of Her Majesty's Stationery Office.

**B A M A P T O N** Scale, 6 Inches to One Mile.

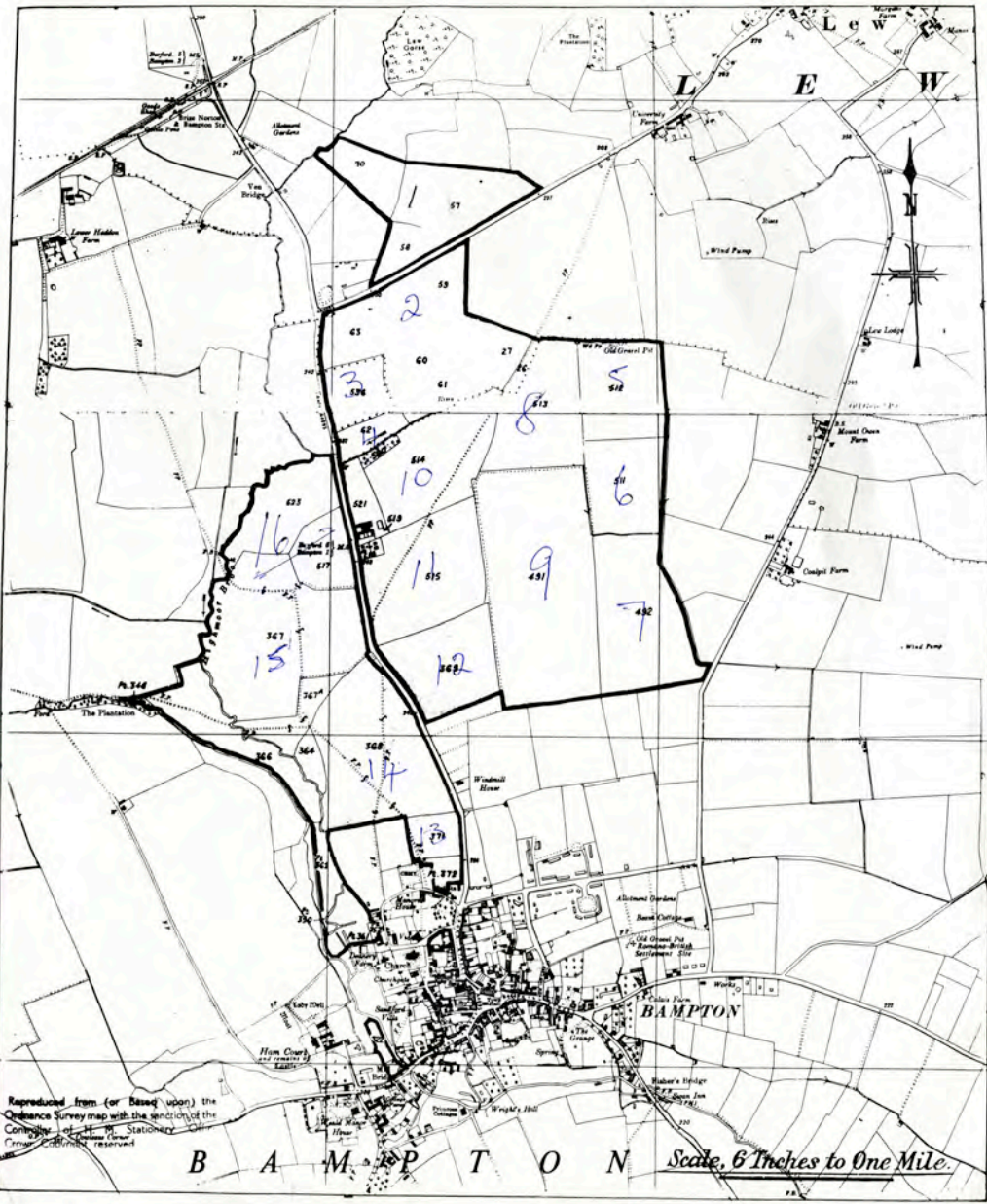


- 1 Lew Left
- 2 Lew Right
- 3 Townsends
- 4 Rookery
- 5 Windmill
- 6 Whisky Butts
- 7 Well Furlong
- 8 First Hill
- 9 60 Acres
- 10 Copse Ground
- 11 Cottage Leys
- 12 Longwall
- 13 Football Field
- 14 Cowleys
- 15 Corn Ground
- 16 The Hells

Reproduced from (or based upon) the Ordnance Survey map with the sanction of the Controller of Her Majesty's Stationery Office.

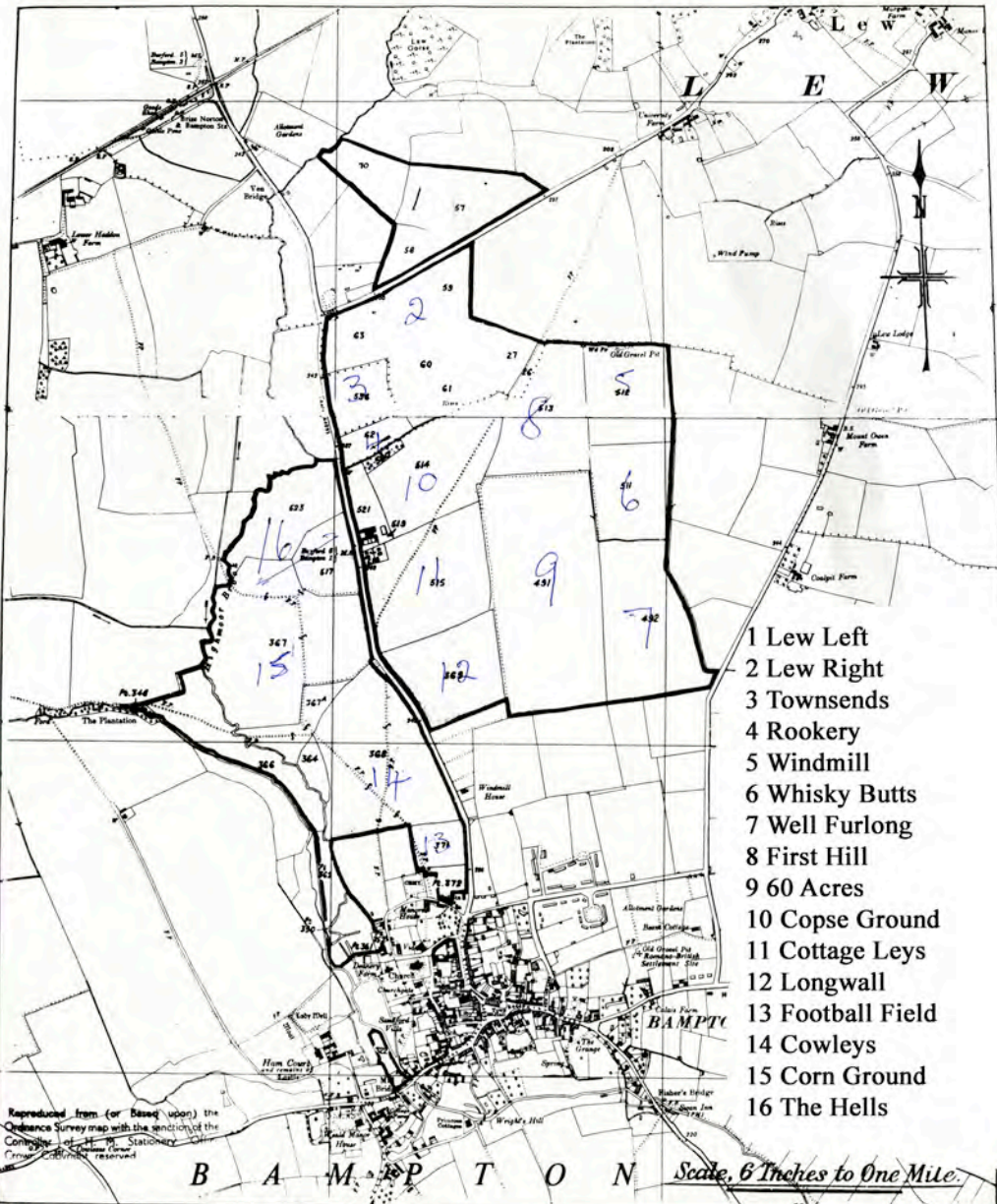
**B A M A P T O N** Scale, 6 Inches to One Mile.





Reproduced from (or based upon) the  
 Ordnance Survey map with the sanction of the  
 Controller of Her Majesty's Stationery  
 Office (London) (reproduction)

**B A M P T O N** *Scale, 6 Inches to One Mile.*



- 1 Lew Left
- 2 Lew Right
- 3 Townsends
- 4 Rookery
- 5 Windmill
- 6 Whisky Butts
- 7 Well Furlong
- 8 First Hill
- 9 60 Acres
- 10 Copse Ground
- 11 Cottage Leys
- 12 Longwall
- 13 Football Field
- 14 Cowleys
- 15 Corn Ground
- 16 The Hells

Reproduced from (or based upon) the Ordnance Survey map with the sanction of the Controller of Her Majesty's Stationery Office. (Crown Copyright Reserved)

**B A M P T O N** Scale, 6 Inches to One Mile.