
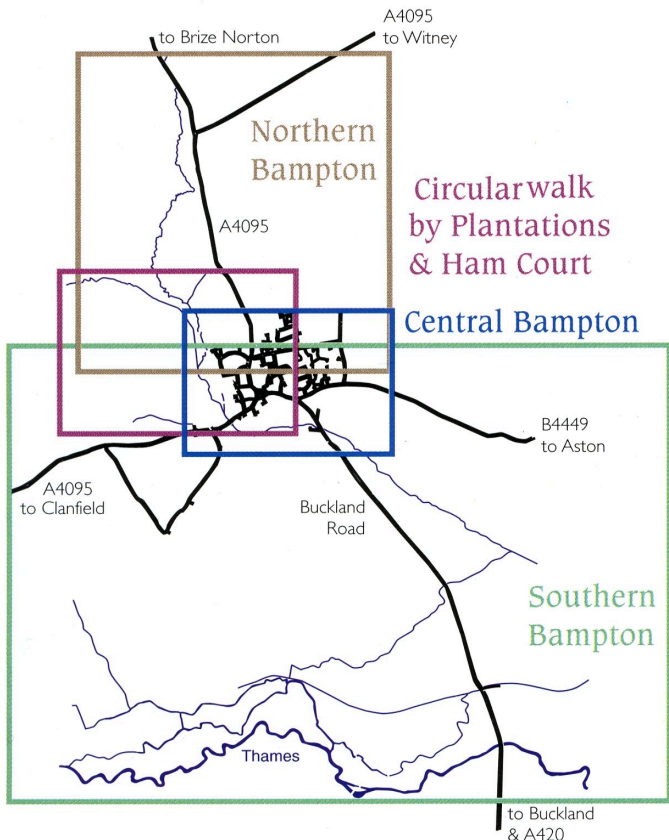


Bampton Footpaths



BEWG
Bampton Environmental
Watch Group

Based on a series of maps created by BEWG
and printed in the Bampton Beam

Printing funded by Bampton Parish Council,
WODC Community Initiatives Fund and
accumulated profits from the Bampton Directory



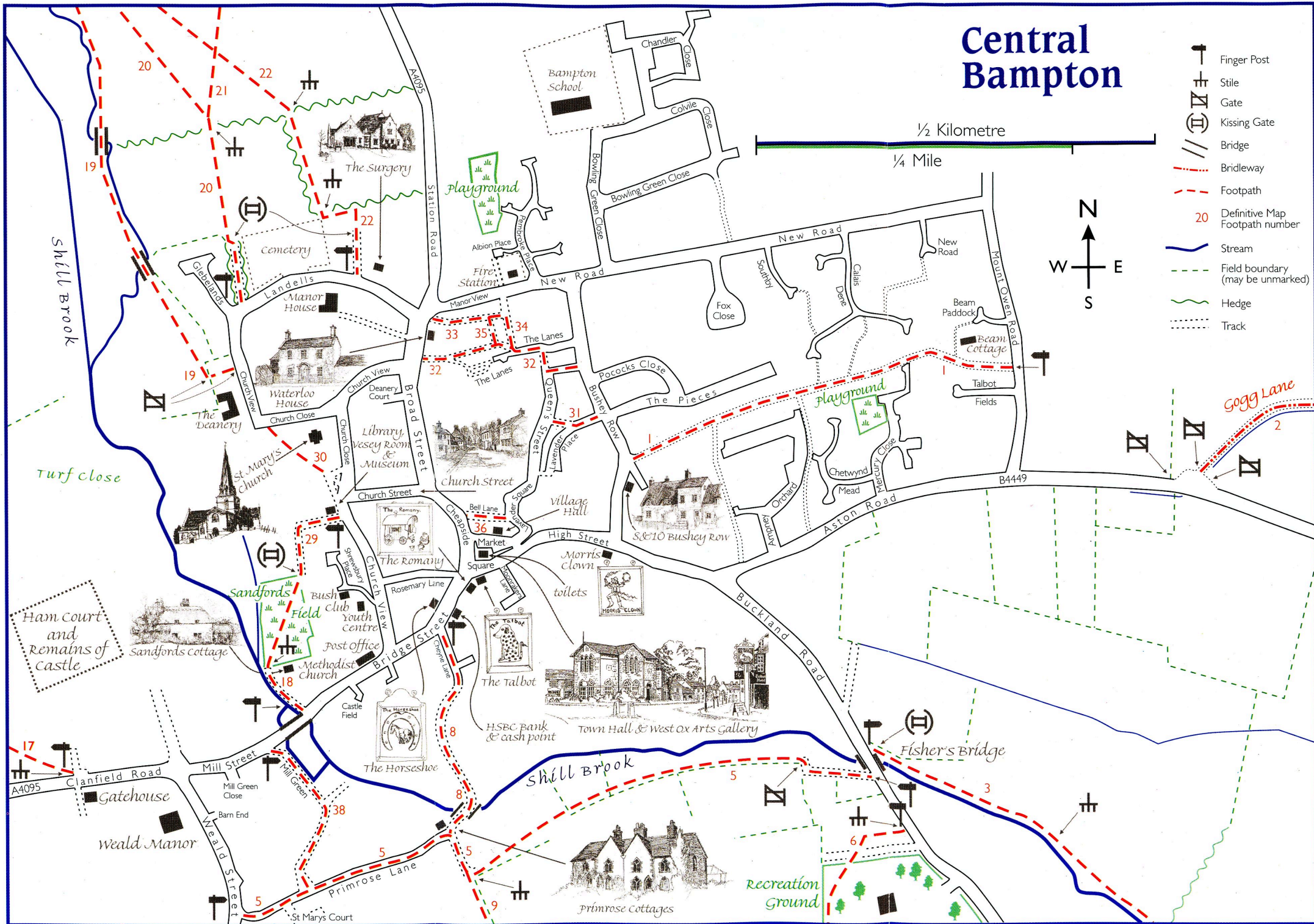
Further copies of this map may be obtained from BEWG, Bampton Post Office and Abbey Properties

For more information about BEWG or an application form contact:
the Honorary Secretary 01993 850823, the Chairman 01993 850823 or email BEWG@sagaman.co.uk
or see our entry on the Bampton website at <http://www.bamptonoxon.co.uk/bewg.htm>

maps copyright © Ralph Norman 2003 (01993 850823)

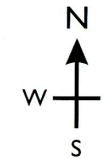
drawings copyright © Gilly Marsh, Jo Lewington and Janet Westman 2003

Central Bampton



Circular Walk by Plantation and Ham Court

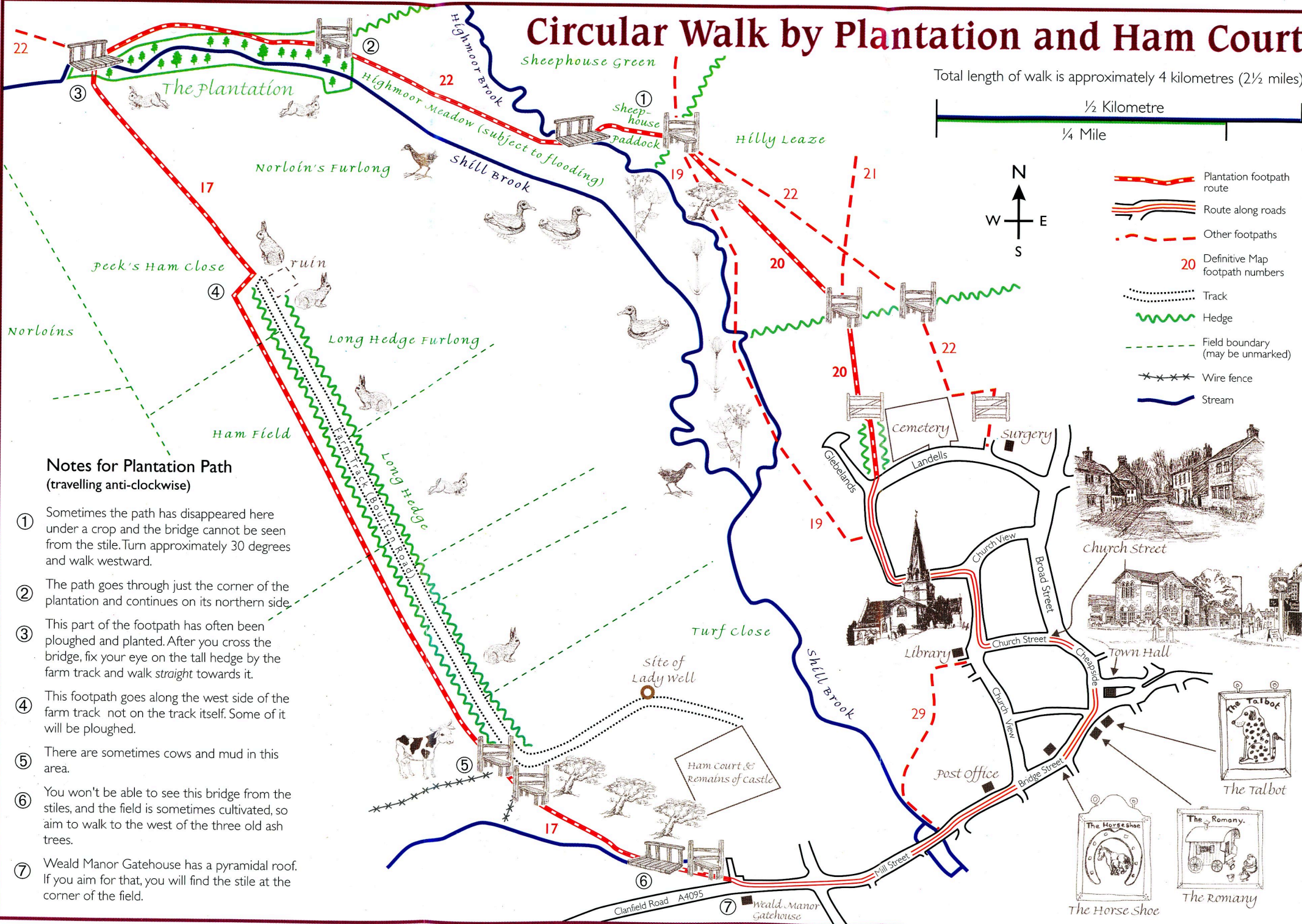
Total length of walk is approximately 4 kilometres (2½ miles)



- Plantation footpath route
- Route along roads
- Other footpaths
- Definitive Map footpath numbers
- Track
- Hedge
- Field boundary (may be unmarked)
- Wire fence
- Stream

Notes for Plantation Path (travelling anti-clockwise)

- ① Sometimes the path has disappeared here under a crop and the bridge cannot be seen from the stile. Turn approximately 30 degrees and walk westward.
- ② The path goes through just the corner of the plantation and continues on its northern side.
- ③ This part of the footpath has often been ploughed and planted. After you cross the bridge, fix your eye on the tall hedge by the farm track and walk straight towards it.
- ④ This footpath goes along the west side of the farm track not on the track itself. Some of it will be ploughed.
- ⑤ There are sometimes cows and mud in this area.
- ⑥ You won't be able to see this bridge from the stiles, and the field is sometimes cultivated, so aim to walk to the west of the three old ash trees.
- ⑦ Weald Manor Gatehouse has a pyramidal roof. If you aim for that, you will find the stile at the corner of the field.



Brize Norton Airfield

Highmoor Brook

Norton Ditch

Ven Bridge

Lower Haddon Farm

Lew Heath House

Northern Bampton

University Farm

new bungalow

A4095

Highmoor Brook

Deanery Farm

Hobbs Buildings

Log yard

Windmill corner

Station Road

A4095

Shill Brook

Shill Brook

Shill Brook

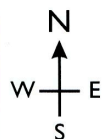
Shill Brook

Shill Brook

Shill Brook

Shill Brook

Shill Brook



1/2 Kilometre
1/4 Mile

- ↑ Finger Post
- ⊥ Stile
- ⊥ Gate
- ⊥ Kissing Gate
- ⊥ Bridge
- ⊥ Radio Mast

- Bridleway
- - Footpath
- ... Footpath not in Bampton Parish
- 20 Definitive Map Footpath number
- Stream
- - Field boundary (may be unmarked)
- ~ Hedge
- Track

Notes

Footpath 21 (walking north & north east)

- ① Footpath north to Station Road is not obvious. Aim just to right of right hand Hobbs building.
- ② Footpath north east from Station Road is only faintly marked. Aim towards radio mast.
- ③ Broken waymarker indicates point where Bampton FP21 becomes Lew FP7. Path towards Lew is not clear; aim towards left of new bungalow.

Footpath 21 (walking south west & south)

- ④ From Lew (A4095) walking south west, aim just to right of radio mast.
- ⑤ From Station Road walking south, aim about 30° to the right of the church spire.

Footpath 22 (walking west)

- ⑥ Path is not obvious from here but the wooden rail of the next bridge is just visible.

Mount Owen Farm

Bampton Heath Farm

To Black Bourton

The plantation

Norloin's Furlong

Peek's Ham Close

Norloin's

Ham Field

Long Hedge Furlong

Long Hedge

Long Hedge

Long Hedge

Landells

The Deanery

The Deanery

The Surgery

The Surgery

The Surgery

The Surgery

The Surgery

The Surgery

Bampton School

New Road

Queen's Street

Queen's Street

Queen's Street

Queen's Street

The Lanes

The Lanes

The Lanes

The Lanes

Bushey Row

Bushey Row

Bushey Row

Bushey Row

Church Street

Church Street

Church Street

Church Street

Church Street

Church Street

Church Street

Church Street

Church Street

Church Street

Church Street

Church Street

Church Street

Church Street

Church Street

Church Street

Church Street

Church Street

Church Street

Church Street

Church Street

Church Street

Church Street

Church Street

Church Street

Church Street

Church Street

Church Street

Church Street

Church Street

Church Street

Church Street

Church Street

Church Street

Church Street

Church Street

Church Street

Church Street

Church Street

Church Street

Gogg Lane

Gogg Lane

Gogg Lane

Aston Road

Aston Road

Aston Road

B4449

B4449

B4449

Southern Bampton

